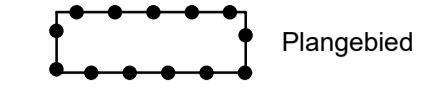


BESTEMMINGSPLANGEBIED



Plangebied

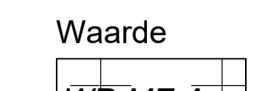
BESTEMMINGEN

Enkelbestemmingen



Maatschappelijk - Woonzorgcomplex

Dubbelbestemmingen



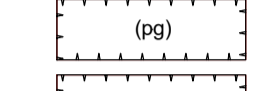
Waarde - Maastrichts Erfgoed - Archeologie



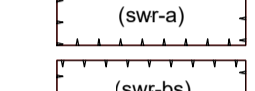
Waarde - Maastrichts Erfgoed - Cultuurhistorie

AANDUIDINGEN

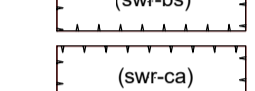
Funcieaanduidingen



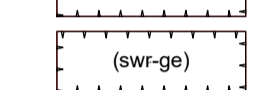
parkeergarage



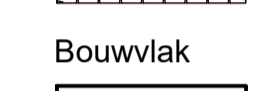
specifieke vorm van waarde - archeologische zone a



specifieke vorm van waarde - beschermd stadsgezicht




specifieke vorm van waarde - cultuurhistorisch attentiegebied



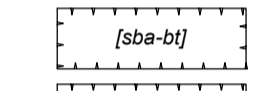
specifieke vorm van waarde - waardevol groenelement

Bouwvlak

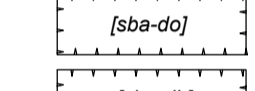


bouwvlak

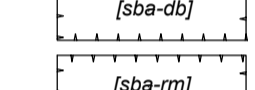
Bouwaanduidingen



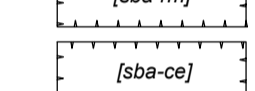
onderdoorgang




specifieke bouwaanduiding - binnenterrein



specifieke bouwaanduiding - dakopbouw



specifieke bouwaanduiding - dominant bouwwerk




specifieke bouwaanduiding - rijksmonument



specifieke bouwaanduiding - waardevol cultuurhistorisch element

Maatvoeringen




maximum aantal bouwlagen



maximum bebouwingspercentage (%)

Gewijzigd : 10.06.2022
 Gewijzigd : 08.03.2022

bestemmingsplan De Beyart
 Gemeente Maastricht



Planstatus : ontwerp
 Vastgesteld :
 Datum : 05.07.2021
 Schaal : 1:500
 Projectnummer : VPA 2020.74



NL.IMRO.0935.bpDeBeyart-ow01